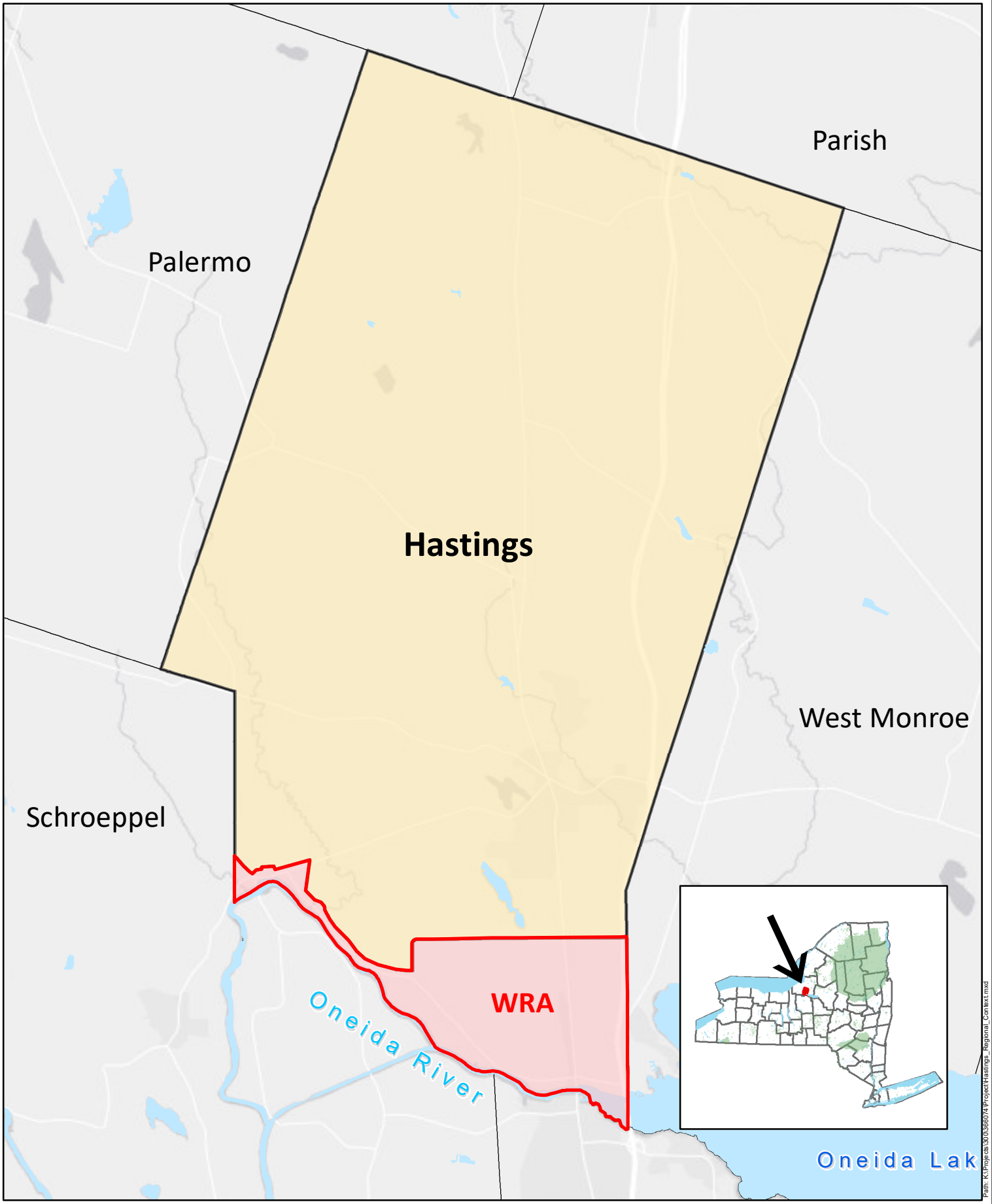


Barton & Loguidice

Town of Hastings LWRP

**Regional Context**

Oswego County New York

Figure 1

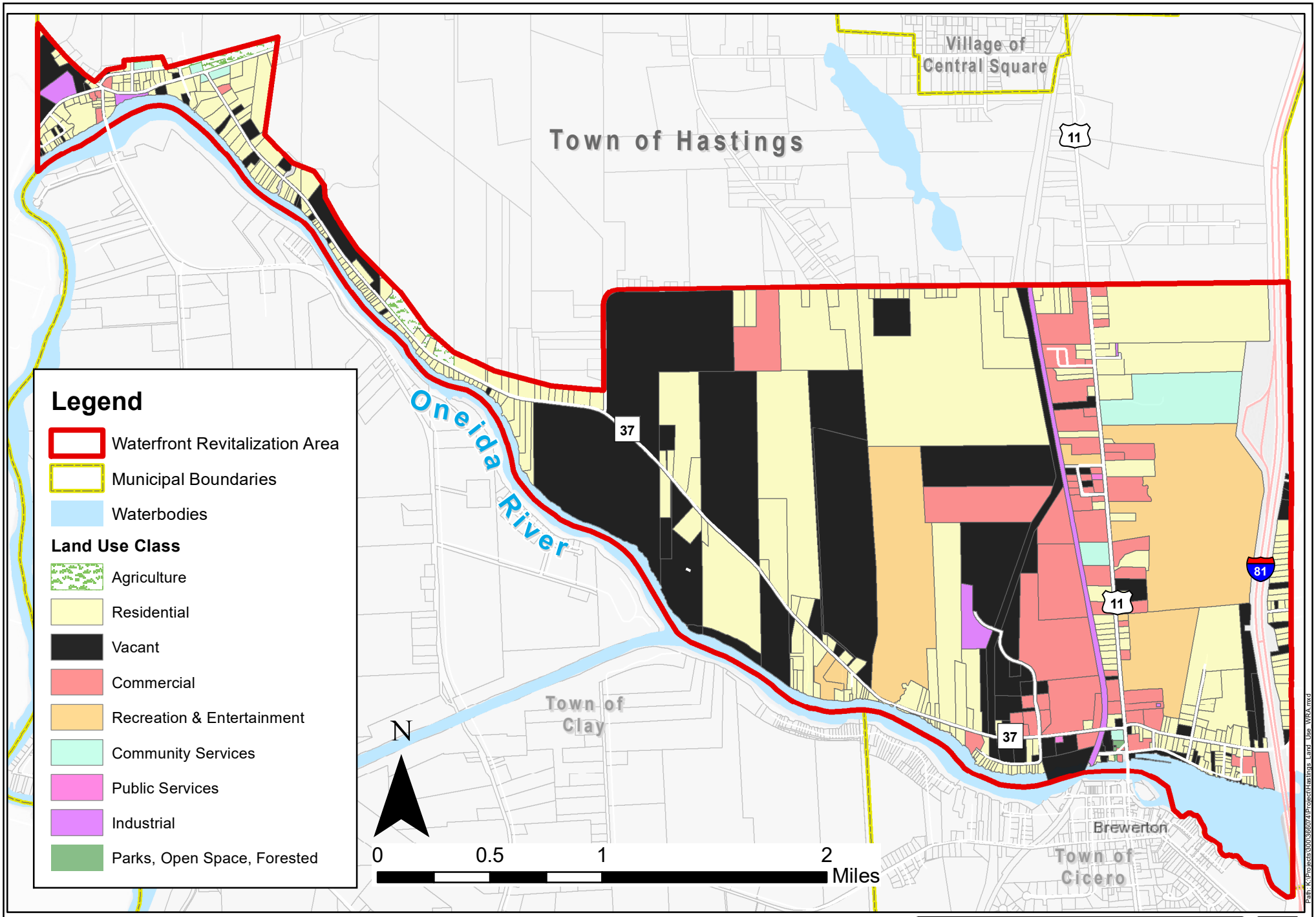


Barton & Loguidice

Town of Hasting LWRP

**Existing Land Use**

Oswego County New York

Figure 2

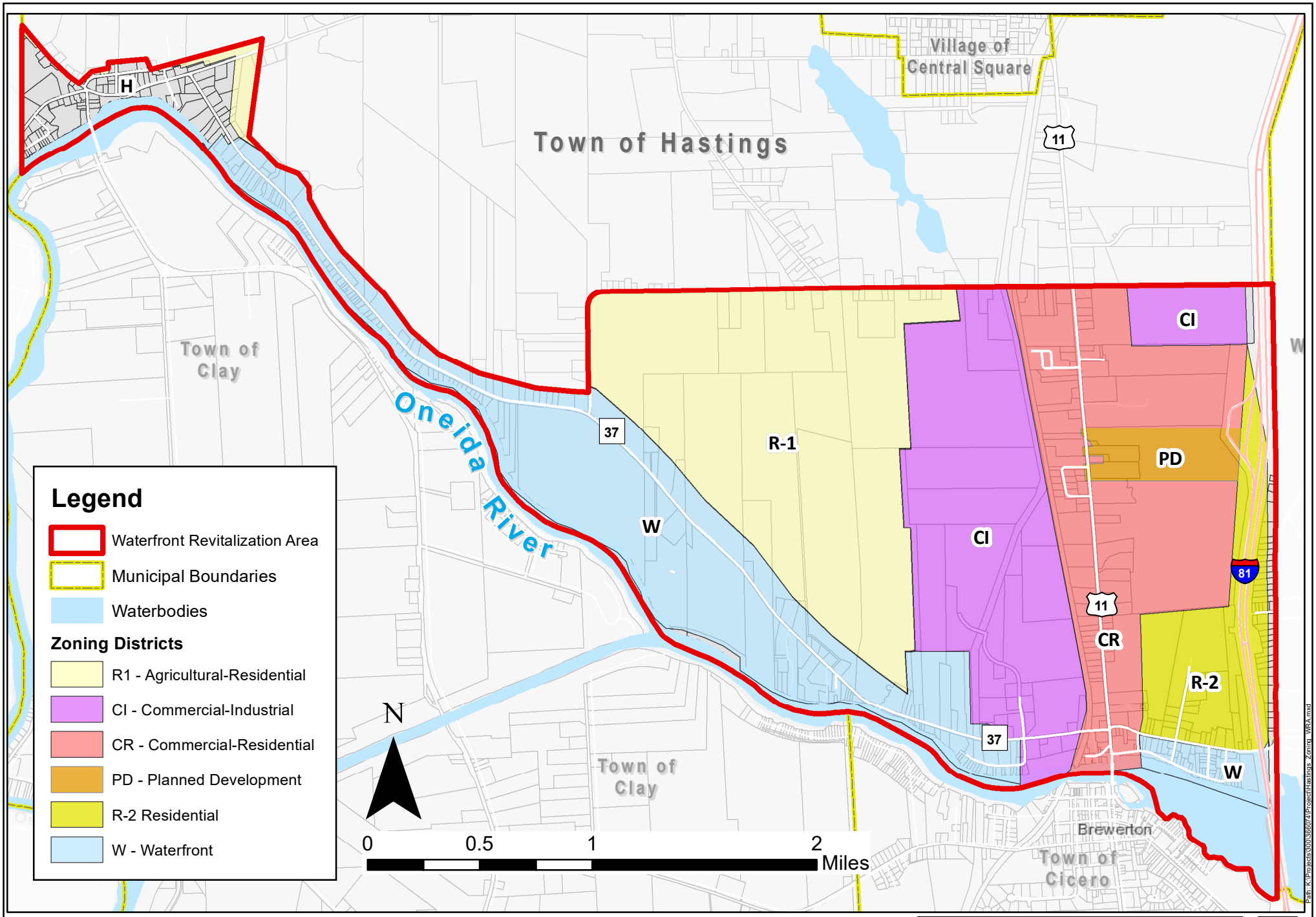


Barton & Loguidice

Town of Hastings LWRP

**Zoning**

Oswego County New York

Figure 3

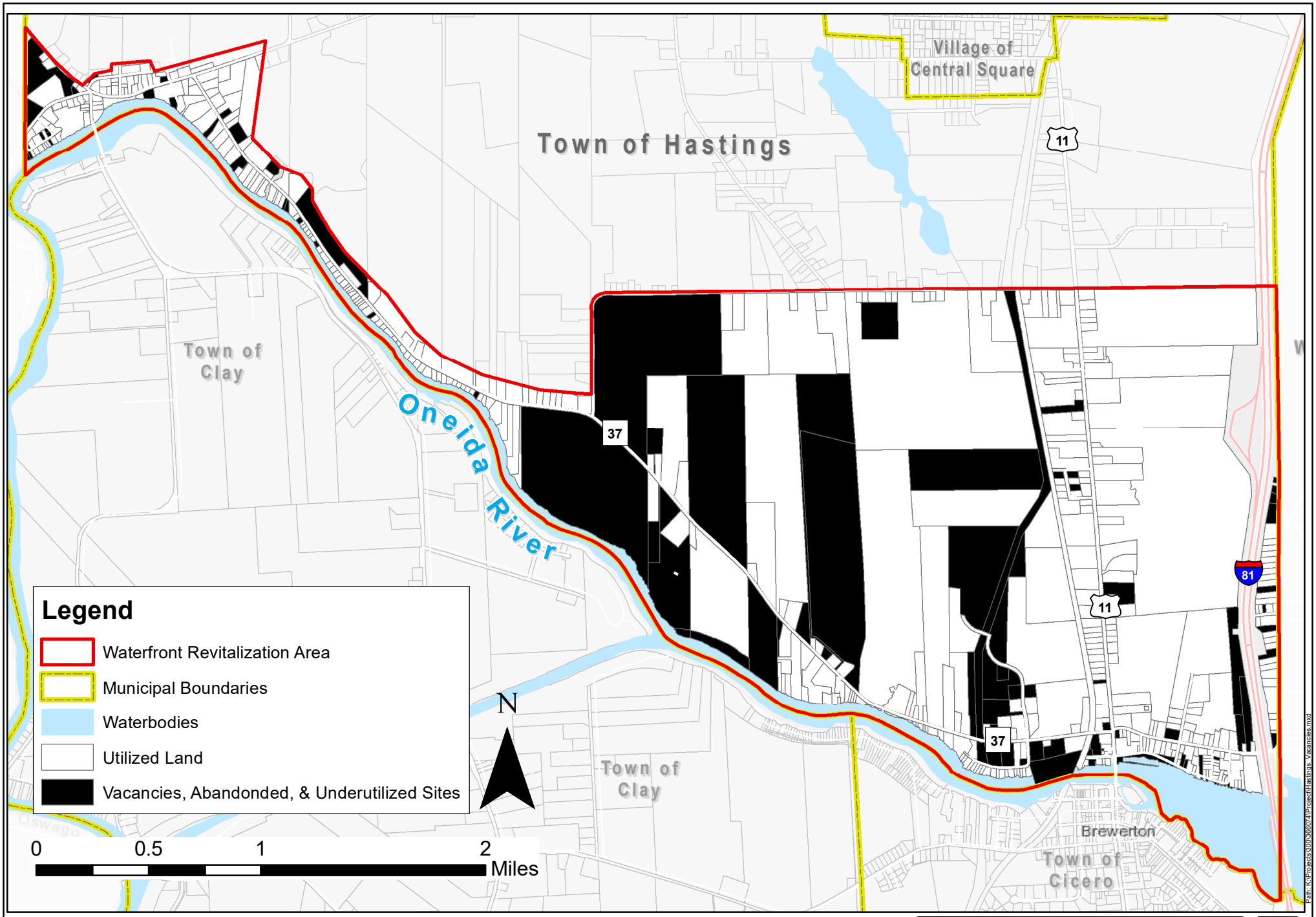


Barton & Loguidice

Town of Hastings LWRP

**Vacant, Abandonded and Underutilized Sites**

Oswego County New York

Figure 4

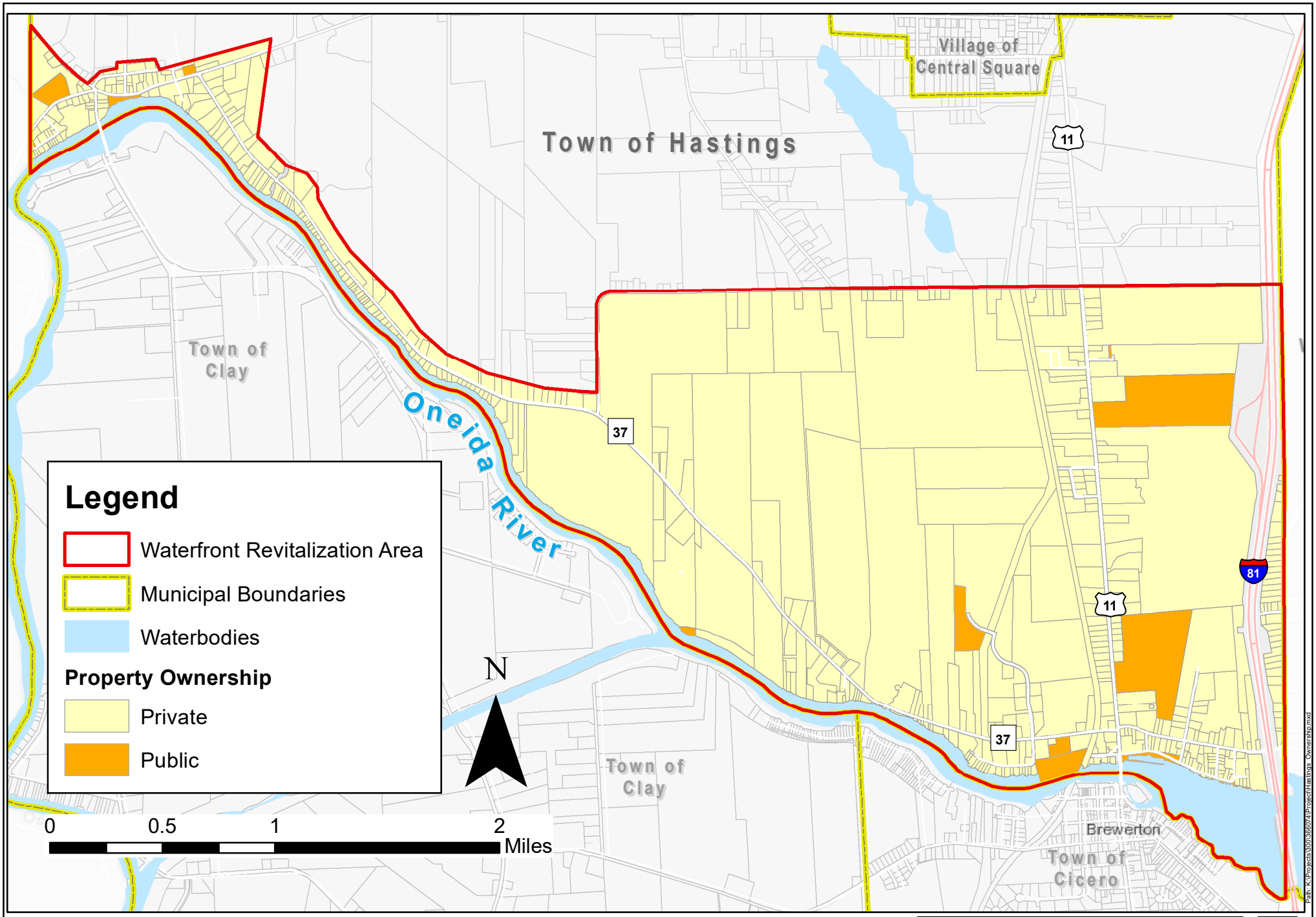


Barton & Loguidice

Town of Hastings LWRP

**Public Land Ownership**

Oswego County New York

Figure 5

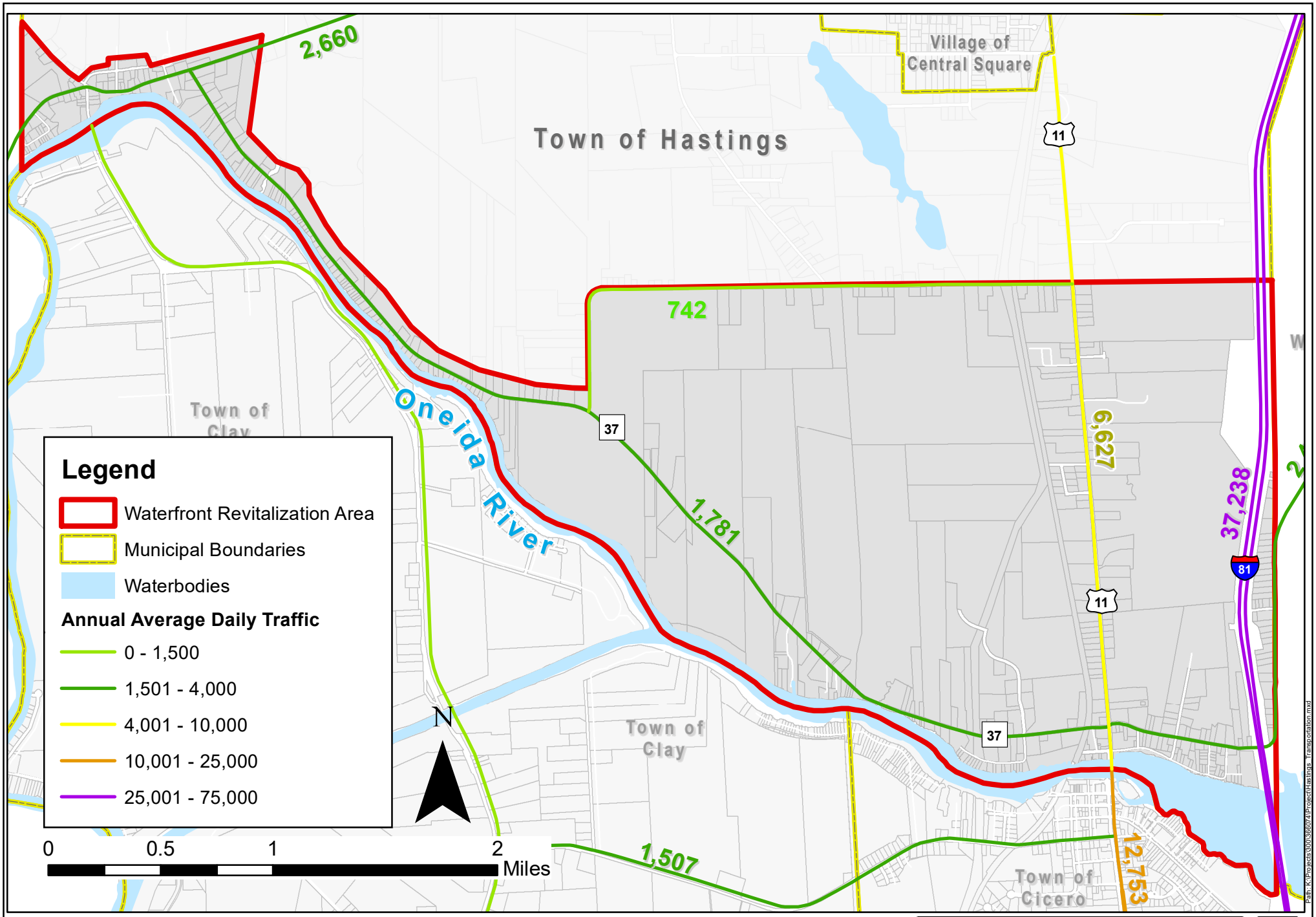


Barton & Loguidice

Town of Hastings LWRP

**Annual Average Daily Traffic**

Oswego County New York

Figure 6

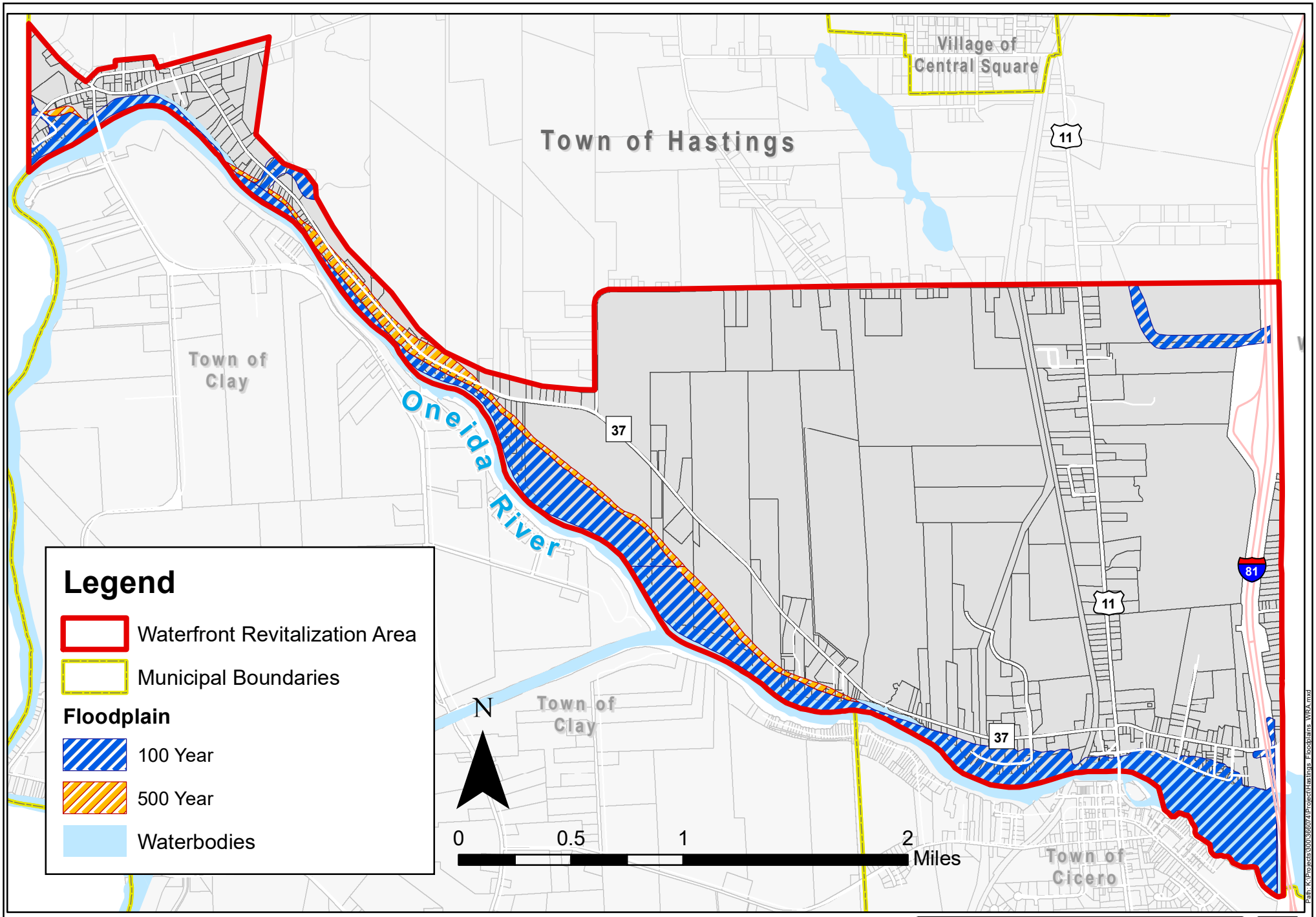


Barton & Loguidice

Town of Hastings LWRP

**Floodplains**

Oswego County New York

Figure 7

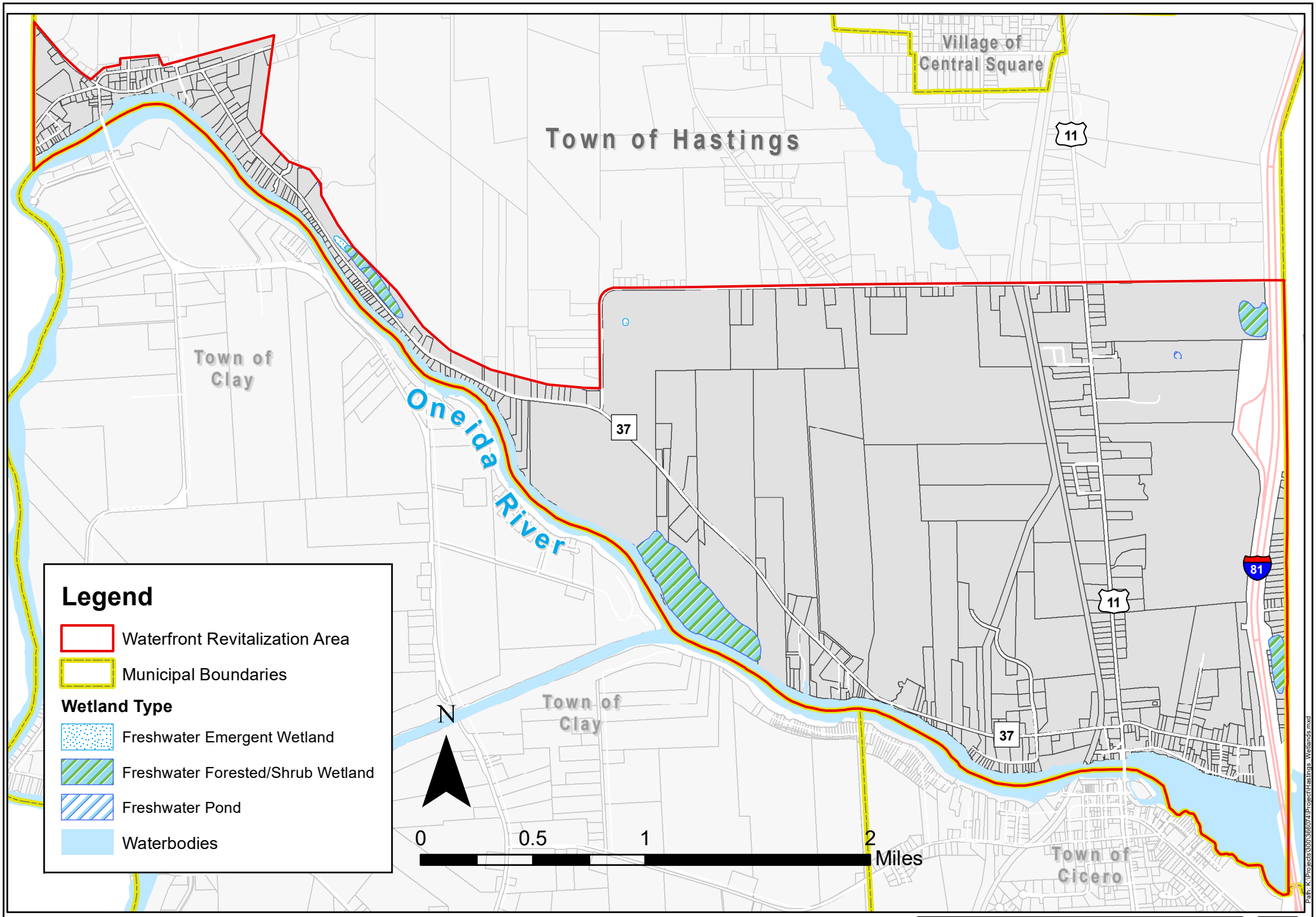


Barton & Loguidice

Town of Hastings LWRP

**Wetlands**

Oswego County New York

Figure 8

Path: K:\Projects\300\36074\Project\Hastings_Wetlands.mxd

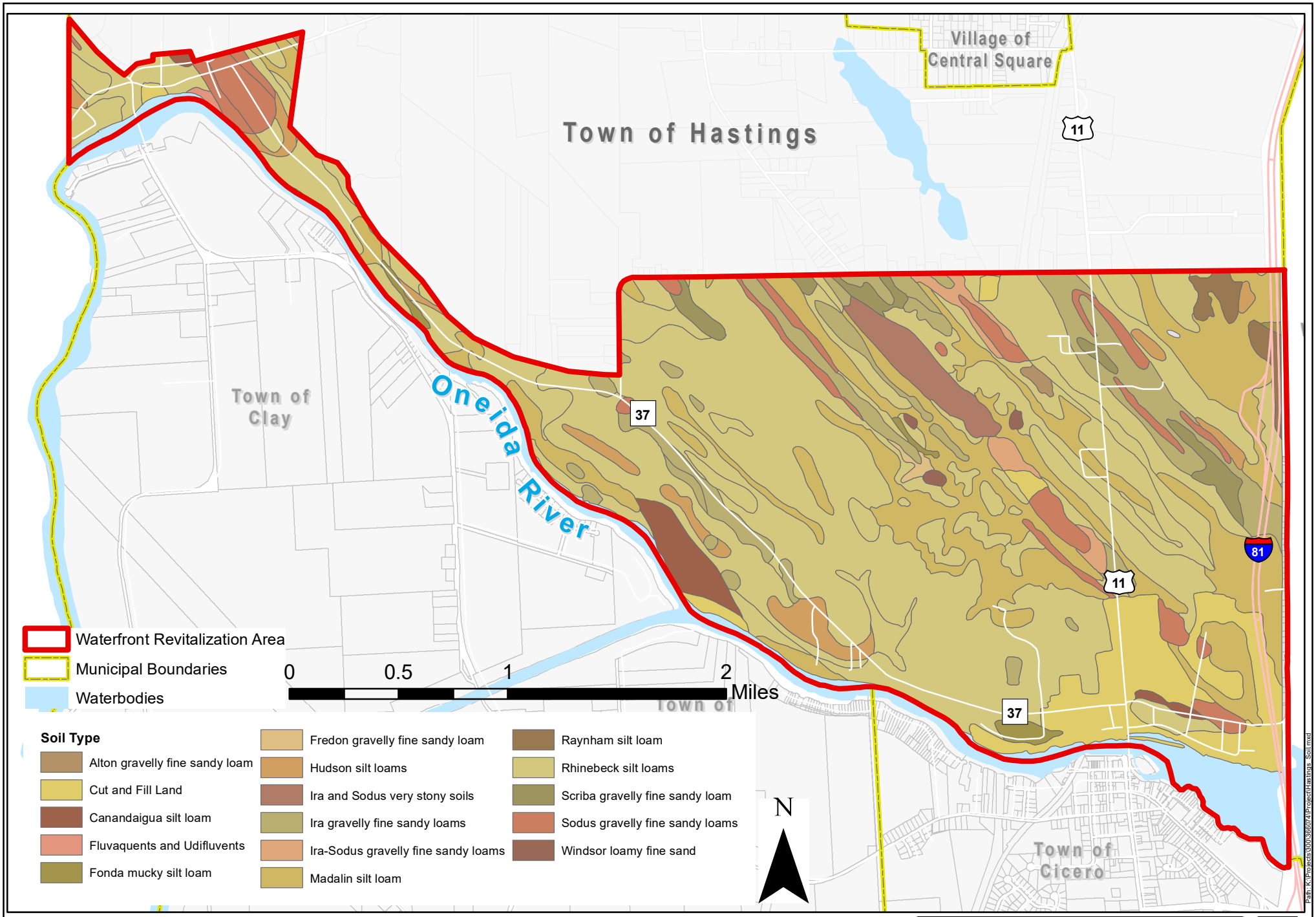


Barton & Loguidice

Town of Hastings LWRP

**Soils**

Oswego County New York

Figure 9

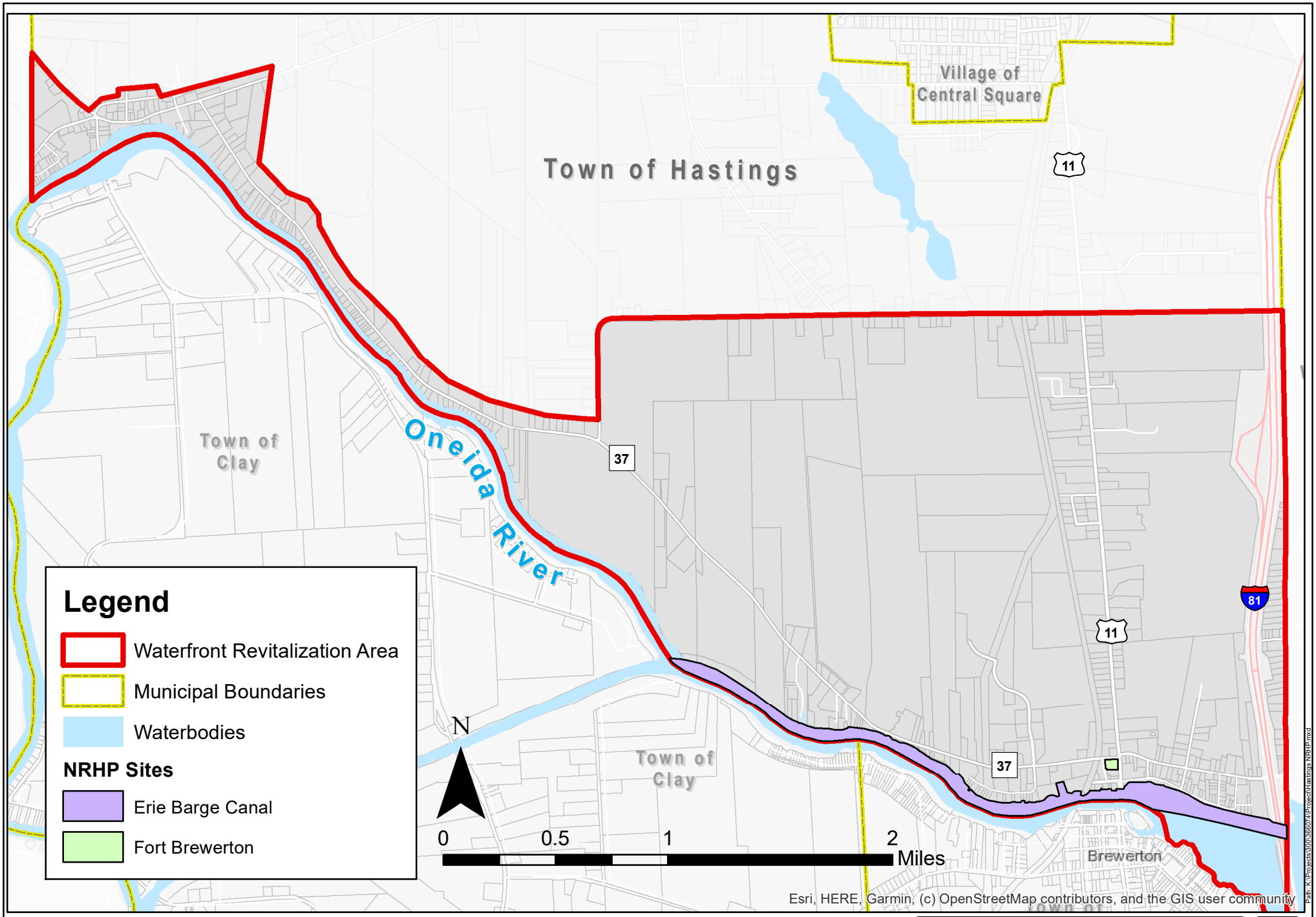


Barton & Loguidice

Town of Hastings LWRP
**National Register of Historic Places**
Oswego County New York

Figure 10

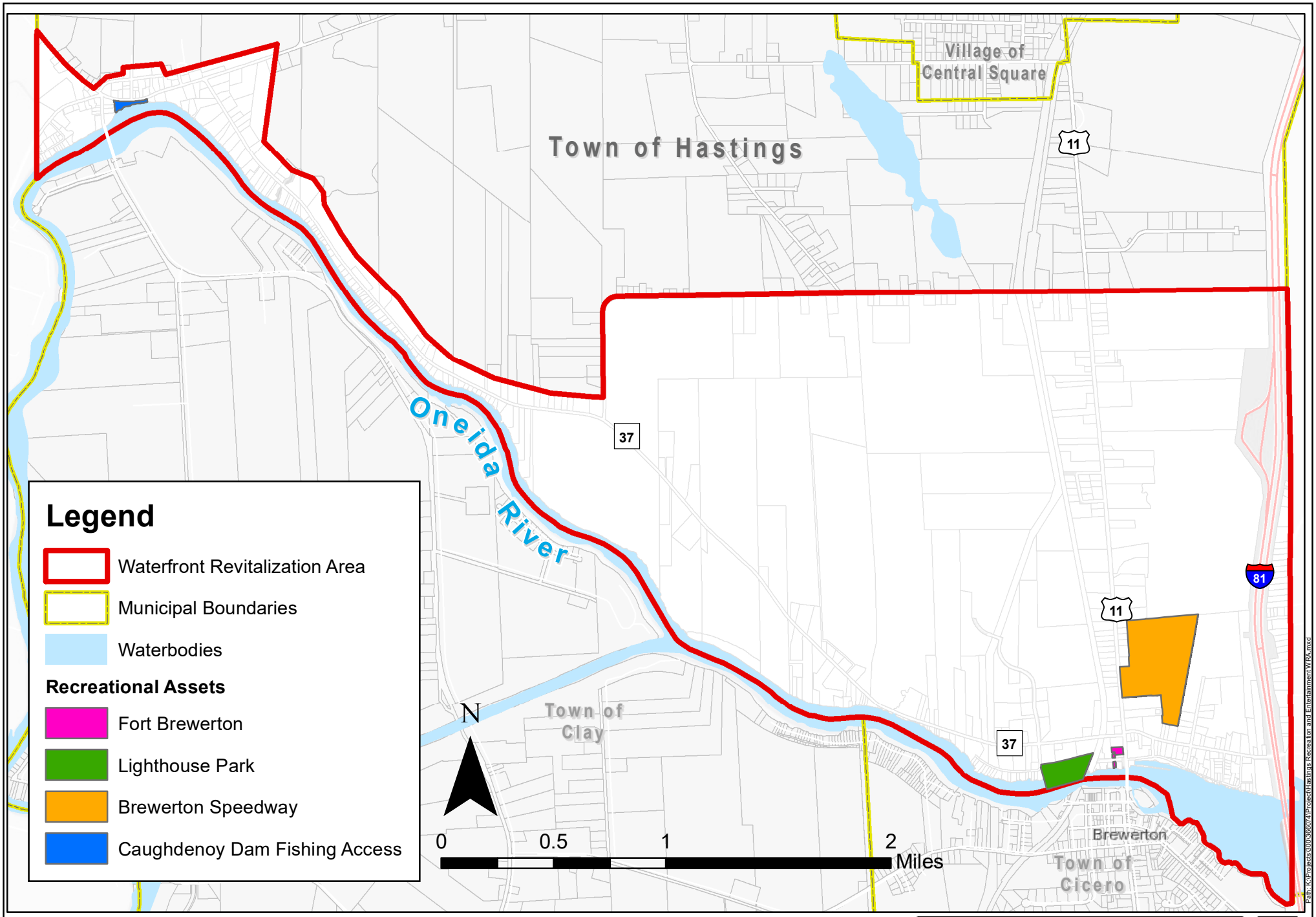


Barton & Loguidice

Town of Hastings LWRP

**Recreation Assets**

Oswego County New York

Figure 11